

Wetlands of the eastern shore of Ivory Coast

Sentinel-1 CSAR IW acquired on 29 December 2019 at 18:26:10 UTC
Sentinel-1 CSAR IW acquired on 03 January 2020 at 18:34:28 UTC
Sentinel-2 MSI acquired on 05 January 2020 at 10:34:21 UTC
Sentinel-1 CSAR IW acquired on 10 January 2020 at 18:26:09 UTC

Author(s): Sentinel Vision team, VisioTerra, France - svp@visioterra.fr

Keyword(s): Coastal, biodiversity, mangrove, lagoon, savanna, lake, Ramsar wetland, Ivory Coast



[2D Layerstack](#)

Fig. 1 - S1 (29.12.2019) - The shore of Ivory Coast encompasses numerous lagoons and several mangroves essential for biodiversity. [2D view](#)




Fig. 2 - S2 (05.01.2020) - Ehotilé-Essouman Complex includes 9 islands lying in a lagoon separated from the sea by a string of sand dunes. [2D view](#)




Fig. 3 - S2 (05.01.2020) - N'Ganda N'Gandais includes well-conserved forests, coastal savanna, mangroves and temporary & permanent pools [2D view](#)





Fig. 4 - S1 (03.01.2020) - Abidjan metropolis is built next to the important Grand Bassam wetland which feeds a large array of species. [2D view](#)



*The views expressed herein can in no way be taken to reflect the official opinion of the European Space Agency or the European Union.
Contains modified Copernicus Sentinel data 2020, processed by VisioTerra.*

More on European Commission space:							
More on ESA:				S-1 website	S-2 website	S-3 website	
More on Copernicus program:				SciHub portal	Cophub portal	Inthub portal	Colhub portal
More on VisioTerra:				Sentinel Vision Portal	Envisat+ERS portal	Swarm+GOCE portal	CryoSat portal