

Kingfisher future oil field, Uganda

Sentinel-2 MSI acquired on 26 February 2021 at 08:09:11 UTC

Sentinel-2 MSI acquired on 28 February 2021 at 07:58:49 UTC

Sentinel-2 MSI acquired on 23 November 2021 at 08:12:41 UTC

Author(s): Sentinel Vision team, VisioTerra, France - svp@visioterra.fr

Keyword(s): Oil field, Kingfisher, Drilling, Uganda, Oil seeps

[2D Layerstack](#)

Fig. 1 - East African Crude Oil Pipeline's route joining Hoima (Uganda) and Tanga port (Tanzania) with the location of Kingfisher field.

[2D view](#)



The already existing Kingfisher exploitation will be extended by a project led by CNOOC.

Fig. 2 - Oil fields of Lake Albert. Some of them overlap with conservation zones.

[2D view](#)

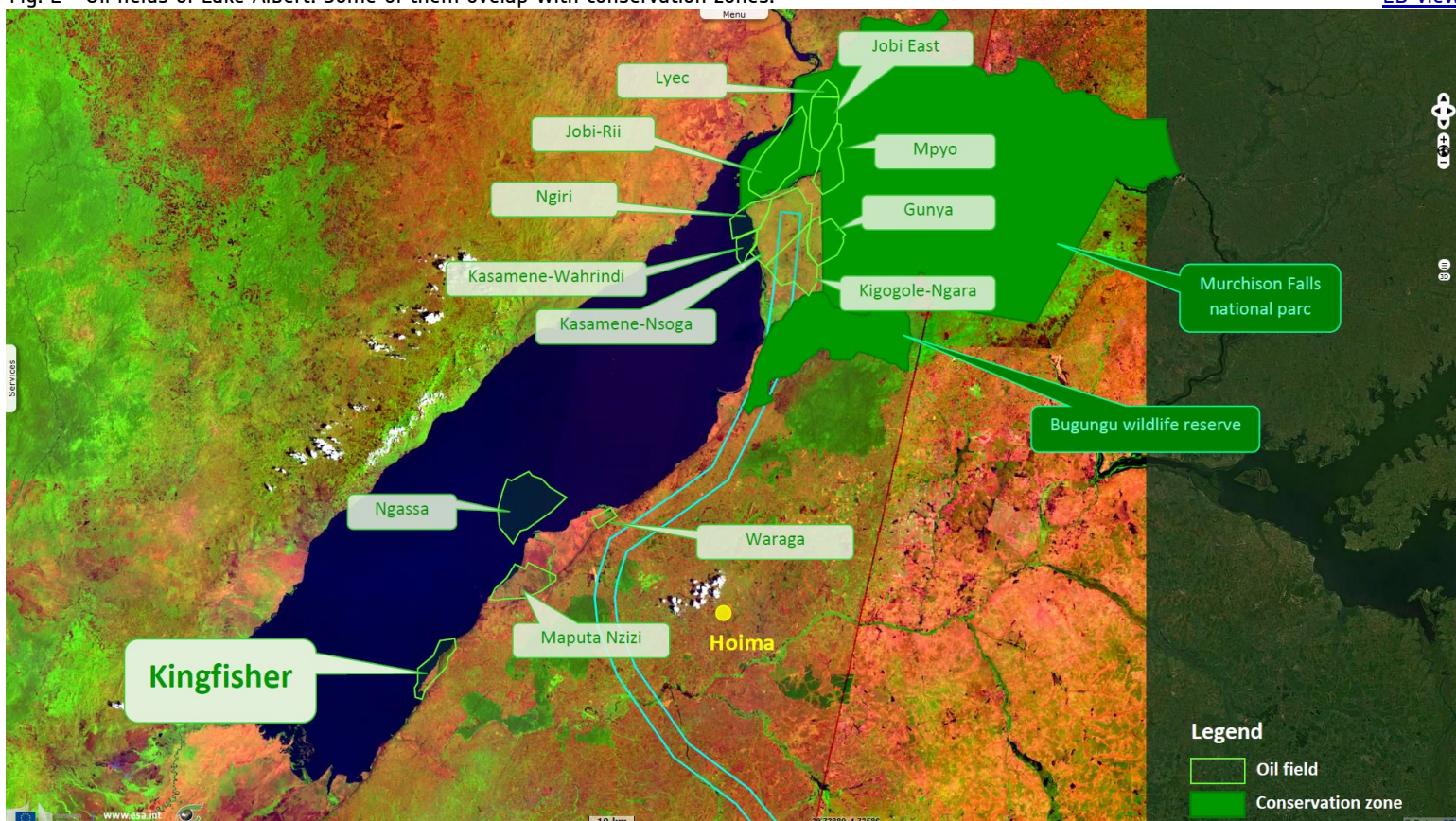
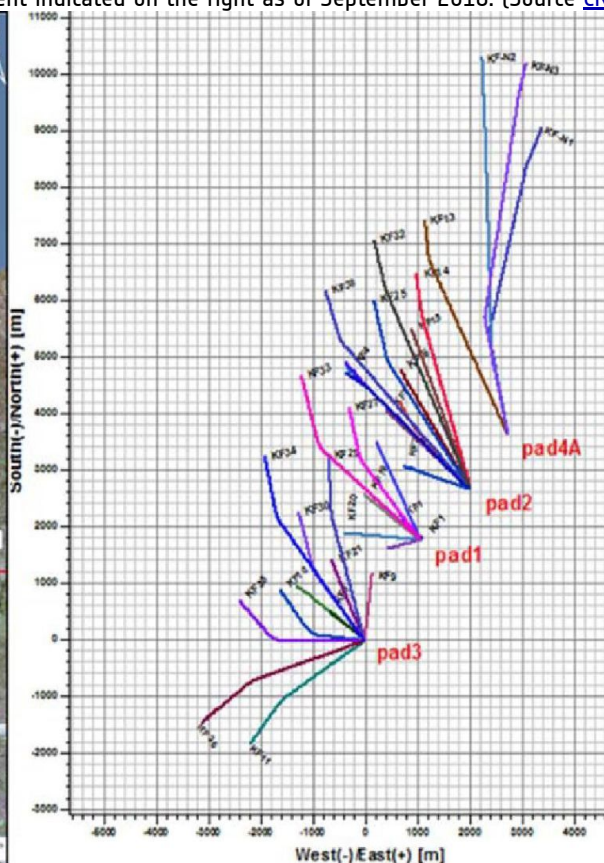
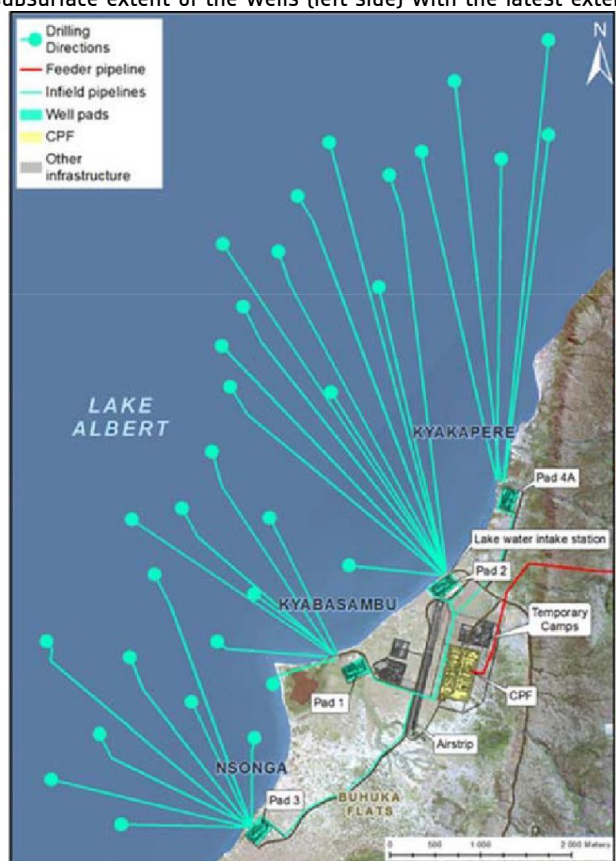


Fig. 3 - View of the most noticeable Kingfisher infrastructure.

[2D view](#)



Approximate subsurface extent of the wells (left side) with the latest extent indicated on the right as of September 2018. (Source [CNOOC](#))



*The views expressed herein can in no way be taken to reflect the official opinion of the European Space Agency or the European Union.
Contains modified Copernicus Sentinel data 2021, processed by VisioTerra.*

More on European Commission space:						
More on ESA:				S-1 website	S-2 website	S-3 website
More on Copernicus program:				SciHub portal	Cophub portal	Inthub portal
More on VisioTerra:				Sentinel Vision Portal	Envisat+ERS portal	Swarm+GOCE portal
					CryoSat portal	