

# Bir Tawil quadrangle, unclaimed and uninhabited land between Egypt and Sudan

Sentinel-1 CSAR IW acquired on 23 December 2021 at 03:37:55 UTC  
Sentinel-2 MSI acquired on 14 September 2023 and 17 September 2023

Author(s): Sentinel Vision team, VisioTerra, France - [svp@visioterra.fr](mailto:svp@visioterra.fr)

Keyword(s): Land, uninhabited, unclaimed, Egypt, Soudan, Africa

[2D Layerstack](#)

Fig. 1 - S2 (14 & 17.09.2023) - 4,3,2 natural colour - Bir Tawil is an area of over 2000km<sup>2</sup> located between Egypt and Sudan.

[2D view](#)

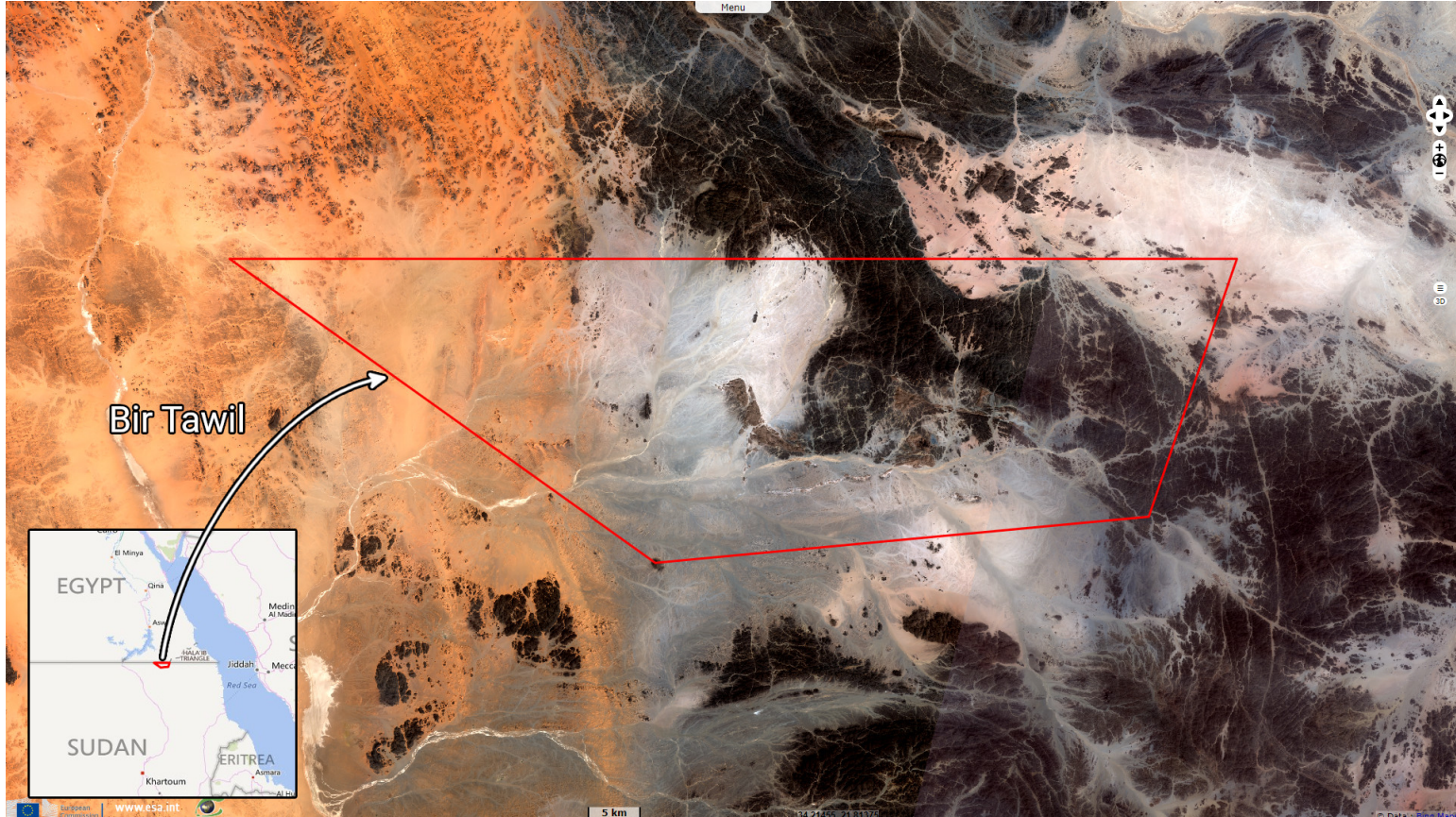



Fig. 2 - S1 (23.12.2021) - This area is unclaimed by both country and there is no permanent habitation, only nomade tribes.

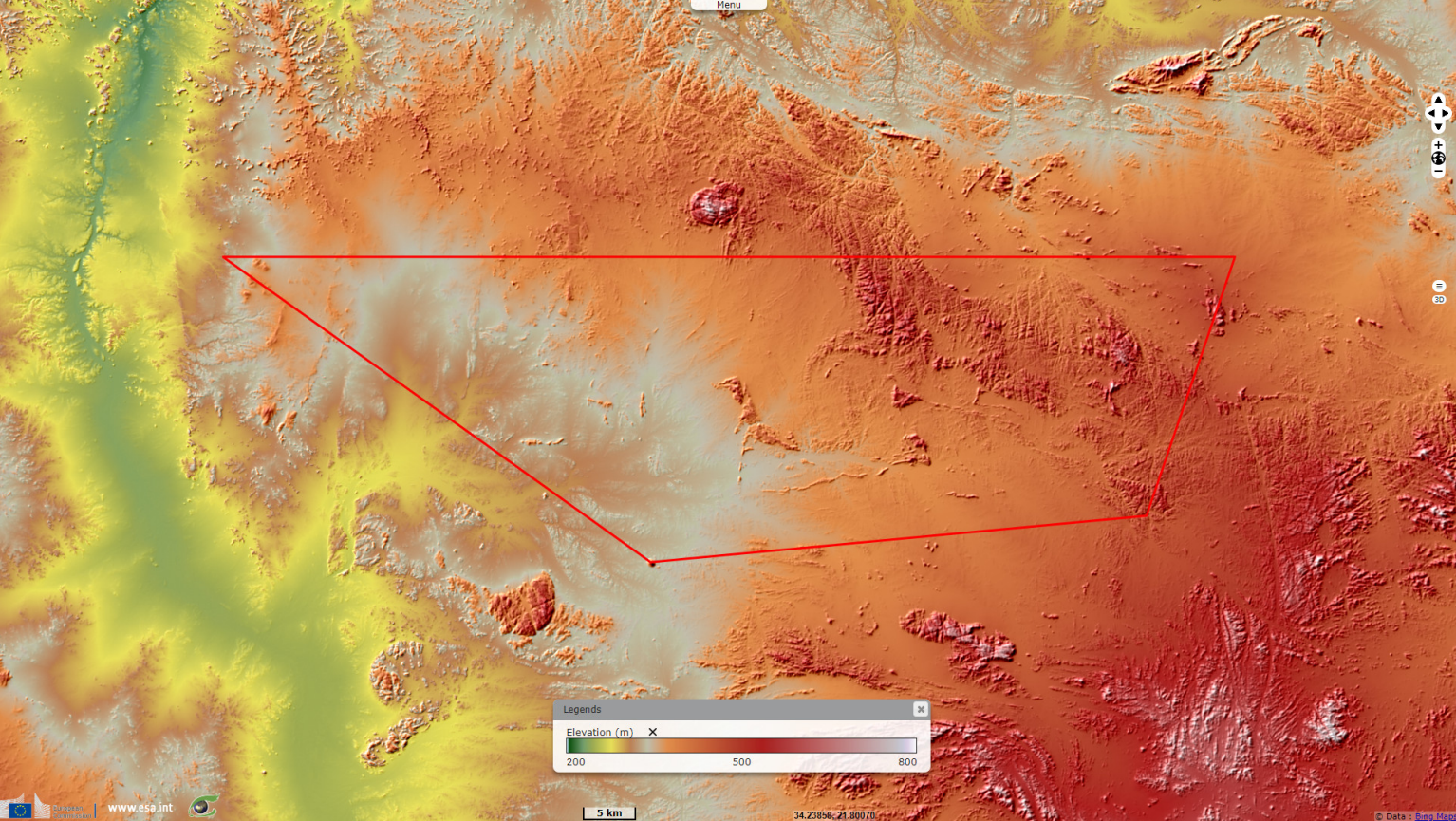
[2D view](#)















This is the last acquisition done by the Sentinel-1 constellation over this area. There is no acquisition since this one.



Fig. 3 - COP-DEM - The area have a hot desert climate with day temperature ranging from 25°C to 40°C. The diurnal variation is about 20°C. [2D view](#)



*The views expressed herein can in no way be taken to reflect the official opinion of the European Space Agency or the European Union.  
Contains modified Copernicus Sentinel data 2023, processed by VisioTerra.*

More on European Commission space:							
More on ESA:				<a href="#">S-1 website</a>	<a href="#">S-2 website</a>	<a href="#">S-3 website</a>	
More on Copernicus program:				<a href="#">Scihub portal</a>	<a href="#">Cophub portal</a>	<a href="#">Inthub portal</a>	<a href="#">Colhub portal</a>
More on VisioTerra:				<a href="#">Sentinel Vision Portal</a>	<a href="#">Envisat+ERS portal</a>	<a href="#">Swarm+GOCE portal</a>	<a href="#">CryoSat portal</a>