

Unstoppable bushfires spreads though Australia

Sentinel-5P TROPOMI CO acquired on 11 November 2019 at 04:17:01 UTC
Sentinel-5P TROPOMI AER_AI acquired on 14 November 2019 at 03:20:08 UTC
Sentinel-5P TROPOMI AER_AI acquired on 05 December 2019 at 03:25:49 UTC
Sentinel-5P TROPOMI CO acquired on 09 December 2019 at 03:51:04 UTC

Author(s): Sentinel Vision team, VisioTerra, France - svp@visioterra.fr

Keyword(s): Climate change, global warming, emergency, natural disaster, man-made disaster, draught, forest fire, wildfire, Australia.



Fig. 1 - S5P TROPOMI (11.11.2019) - CO total column with colour map - Multiple large bushfires in New South Wales, Australia.

[2D view](#)

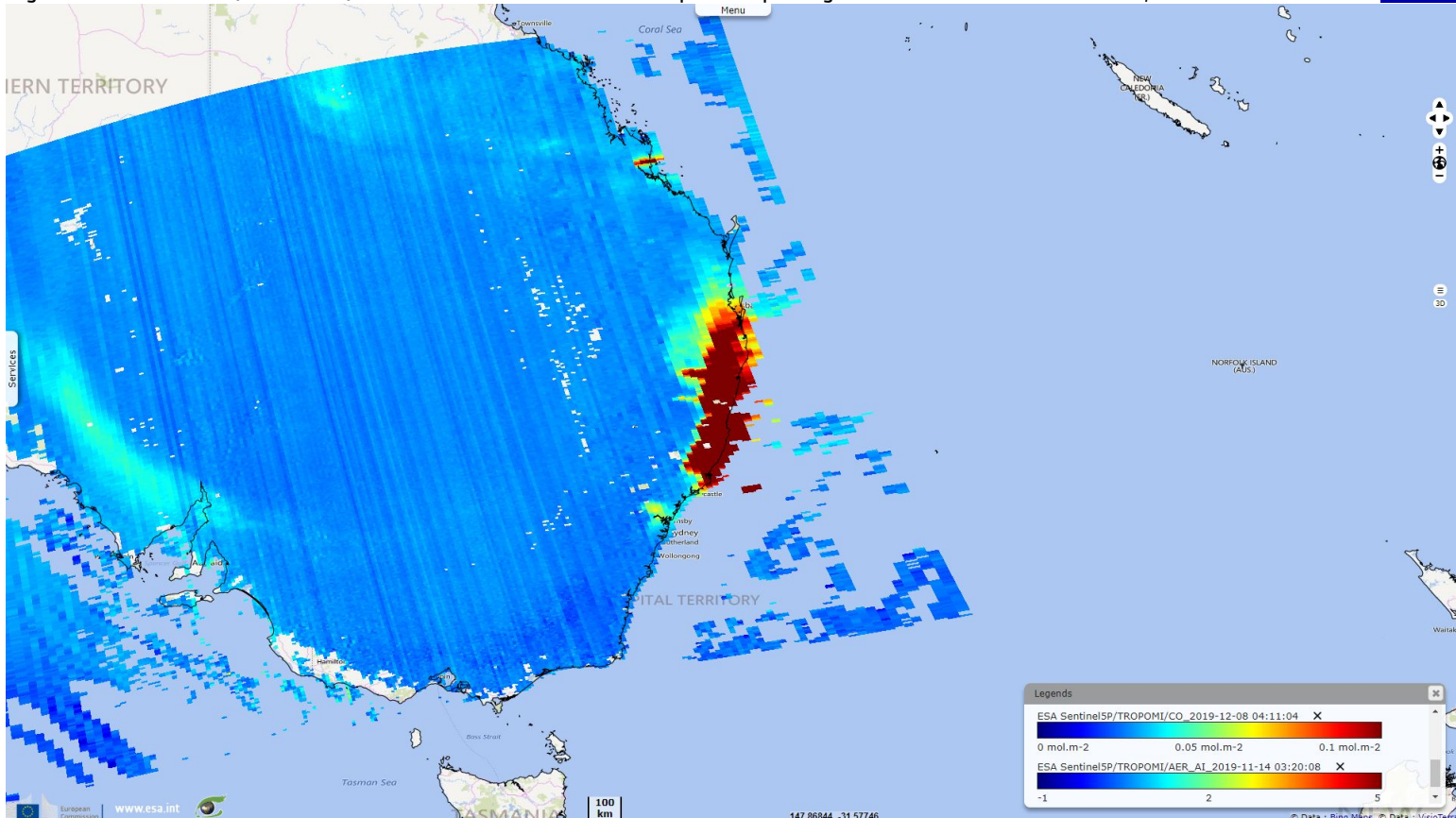


Fig. 2 - 14.11.2019 - Aerosol index from 388 & 354nm with colour map - Fire spread in the vegetation of the long coastal chain.

[2D view](#)

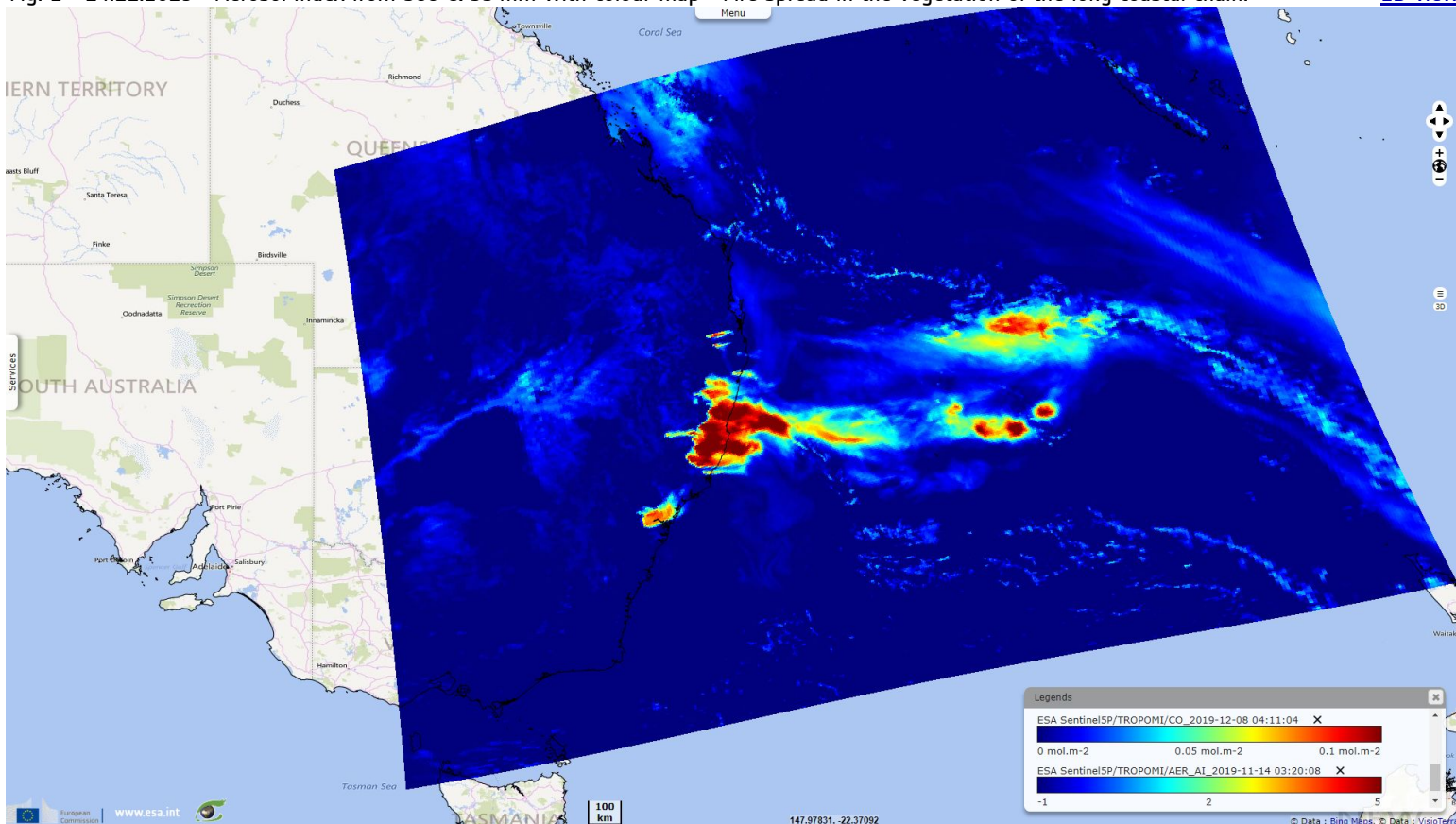


Fig. 3 - 05.12.2019 - Aerosol index - In the Great dividing range (or Eastern Highlands) fires burn along hundreds of km.

[2D view](#)

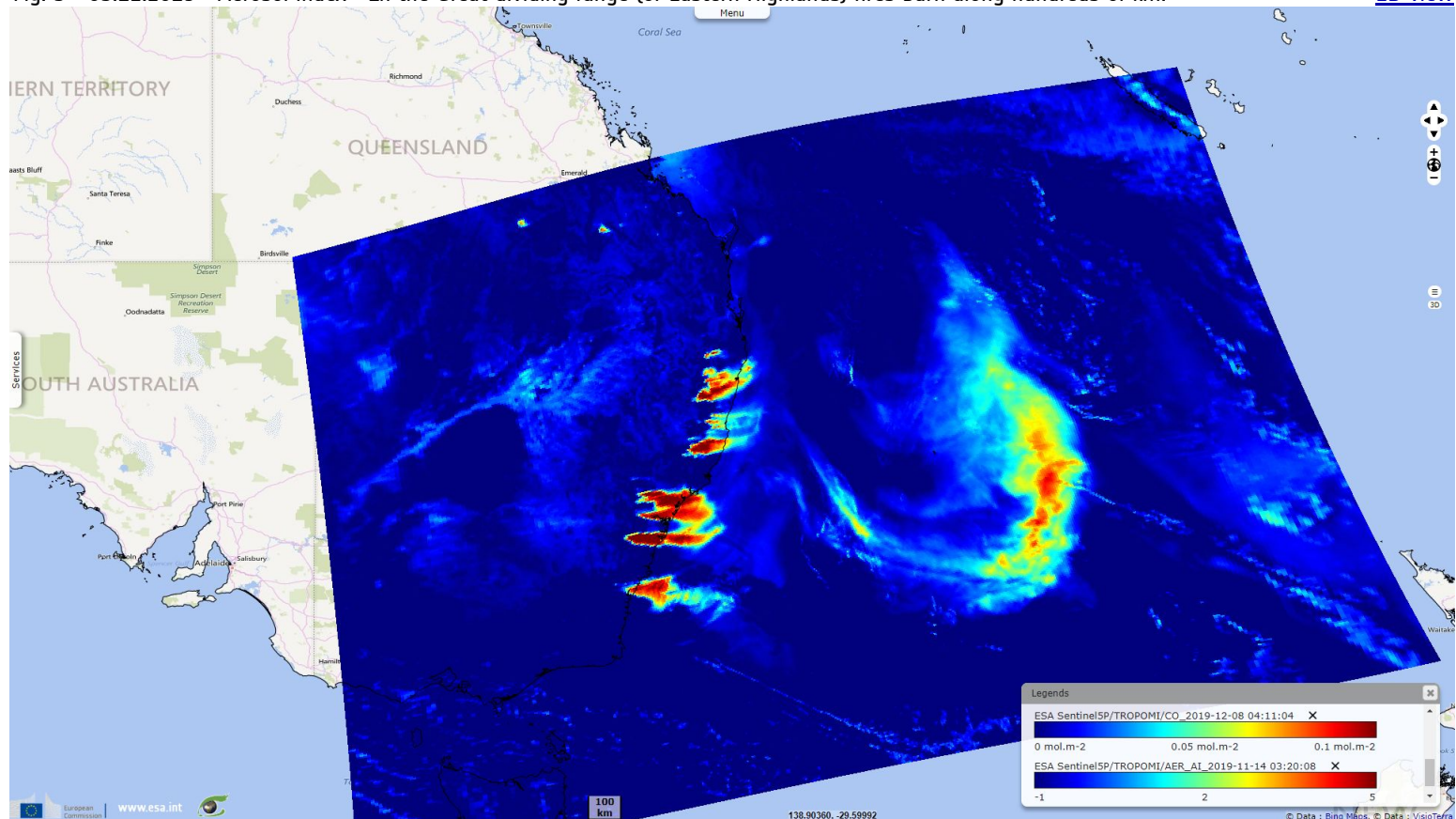



Fig. 4 - 09.12.2019 - CO total column - They've been burning for over a months and are expected to continue for weeks or more.

[2D view](#)



*The views expressed herein can in no way be taken to reflect the official opinion of the European Space Agency or the European Union.
Contains modified Copernicus Sentinel data 2019, processed by VisioTerra.*

More on European Commission space:						
More on ESA:				S-1 website	S-2 website	S-3 website
More on Copernicus program:				SciHub portal	Cophub portal	Inthub portal
More on VisioTerra:				Sentinel Vision Portal	Envisat+ERS portal	Swarm+GOCE portal
					CryoSat portal	