

A dual of typhoons storms east Asian coasts

Sentinel-3 SLSTR RBT acquired on 07 August 2019 from 11:28:31 to 14:10:57 UTC

Sentinel-3 SLSTR RBT acquired on from 07 August 2019 at 23:54:25 UTC to 08 August 2019 at 01:38:24 UTC

...

Sentinel-3 SLSTR RBT acquired on 09 August 2019 from 12:17:08 to 14:01:07 UTC

Author(s): Sentinel Vision team, VisioTerra, France - svp@visioterra.fr

Keyword(s): Natural disaster, emergency, atmosphere, weather, cyclone, Japan, China, Pacific ocean

[2D Layerstack](#)

Fig. 1 - S3 SLSTR (07.08.2019 11:28 to 14:10) - S8 thermal band - Two typhoons roamed the Asian Pacific close to each other.

[2D view](#) [3D view](#)




Fig. 2 - S3 SLSTR (07.08.2019 23:54 to 08.08.2019 01:39) - S6,S5,S2 - Strong cat-4 typhoon Lekima still blew 187 km/h as it hit China.

[3D view](#)




Fig. 3 - 09.08.2019 00:29 to 02:11 - Krosa reached cat-3 but was back to 100 km/h hitting the southern coast of Japan.

[3D view](#)

















Fig. 4 - 09.08.2019 12:17 to 14:01 - Lekima made 89 victims (Philippines 31, Taiwan 2 & China 56); Krosa killed one in Japan. [3D view](#) [3D animation](#)



*The views expressed herein can in no way be taken to reflect the official opinion of the European Space Agency or the European Union.
Contains modified Copernicus Sentinel data 2019, processed by VisioTerra.*

More on European Commission space:						
More on ESA:				S-1 website	S-2 website	S-3 website
More on Copernicus program:				SciHub portal	Cophub portal	Inthub portal
More on VisioTerra:				Sentinel Vision Portal	Envisat+ERS portal	Swarm+GOCE portal
					CryoSat portal	