

Fiji's 49 years of independence

Sentinel-1 CSAR IW acquired on **01 October 2019** at 06:40:08 UTC and **08 October 2019** at 06:32:16 UTC
Sentinel-2 MSI acquired on **09 October 2019** at 22:30:09 UTC

Author(s): Sentinel Vision team, VisioTerra, France - svp@visioterra.fr

Keyword(s): Independence, Fiji, Pacific Ocean

[3D Layerstack](#)

Fig. 1 - Fiji consists of an archipelago of more than 330 islands, one of the major being Viti Levu - S2 (09/10/2019)

[3D view](#)




Fig. 2 - On 10 October 1970, Fiji officially became independent - S2 (09/10/2019)

[2D view](#)




Fig. 3 - S2 (09/10/2019) 11,8,4 Vegetation analysis.

[3D view](#)

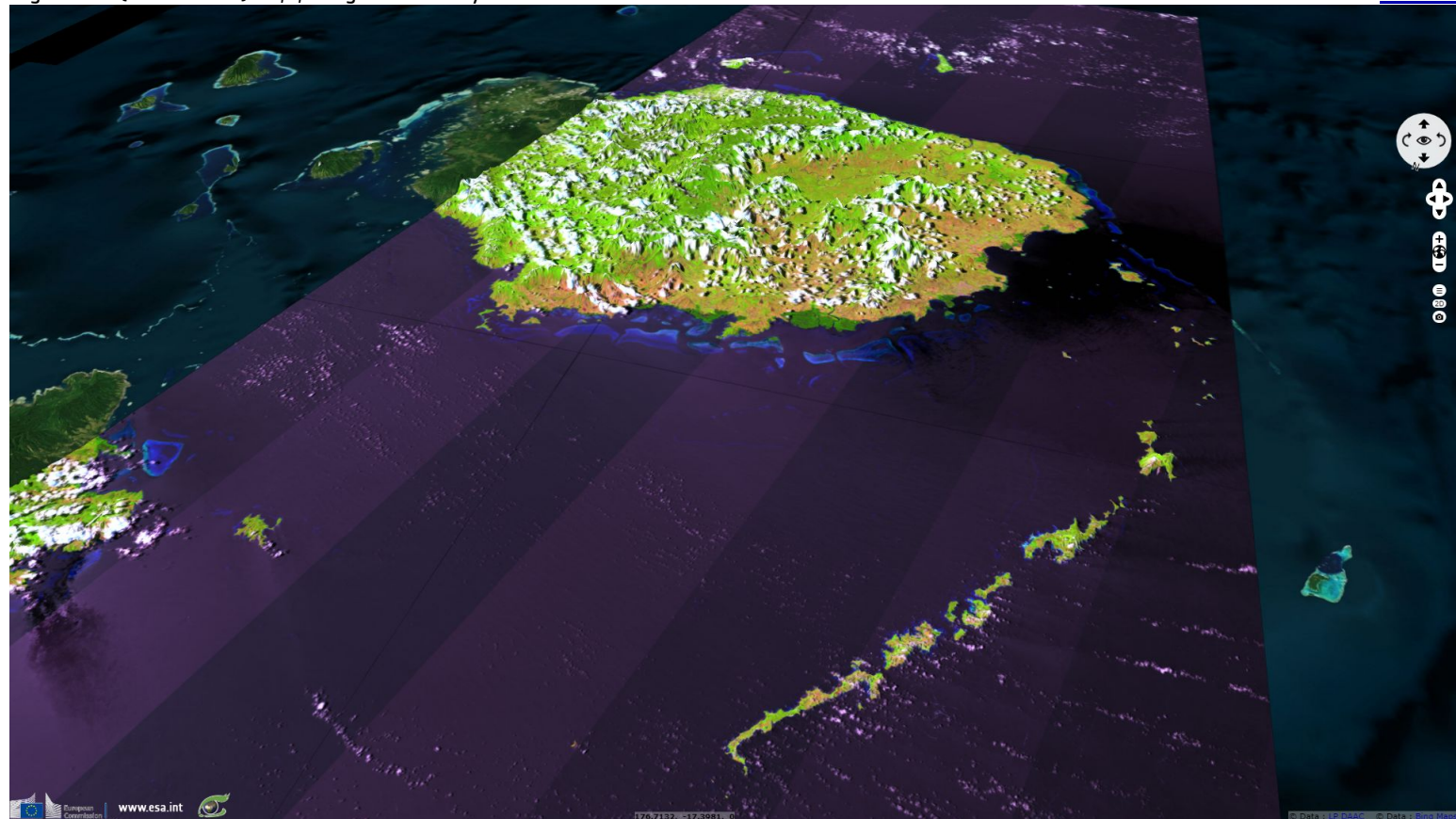



Fig. 4 - View of the two major islands Viti Levu and Vanua Levu - S1 (1/10/2019 and 8/10/2019).

[3D view](#)



*The views expressed herein can in no way be taken to reflect the official opinion of the European Space Agency or the European Union.
Contains modified Copernicus Sentinel data 2019, processed by VisioTerra.*

More on European Commission space:						
More on ESA:				S-1 website	S-2 website	S-3 website
More on Copernicus program:				SciHub portal	Cophub portal	Inthub portal
More on VisioTerra:				Sentinel Vision Portal	Envisat+ERS portal	Swarm+GOCE portal
					CryoSat portal	