

Great Britain Island

Sentinel-3 OLCI FR & SLSTR RBT acquired on 21 September 2019 from 10:51:11 to 10:54:11 UTC

Sentinel-1 CSAR IW acquired on 16 January 2020 from 17:49:18 to 17:51:52 UTC

Sentinel-1 CSAR IW acquired on 17 January 2020 at 17:40:49 UTC

Sentinel-1 CSAR IW acquired on 21 January 2020 from 17:57:34 to 17:58:49 UTC

Sentinel-1 CSAR IW acquired on 26 January 2020 from 18:05:42 to 18:07:51 UTC

Author(s): Sentinel Vision team, VisioTerra, France - svp@visioterra.fr

Keyword(s): Island, UK, United Kingdom



[2D Layerstack](#)

Fig. 1 - S3 OLCI (21.09.2019) - 10,6,4 composite - UK (242000 km²) is World's 78th biggest country & GB its 9th biggest island (209000 km²) [2D view](#)

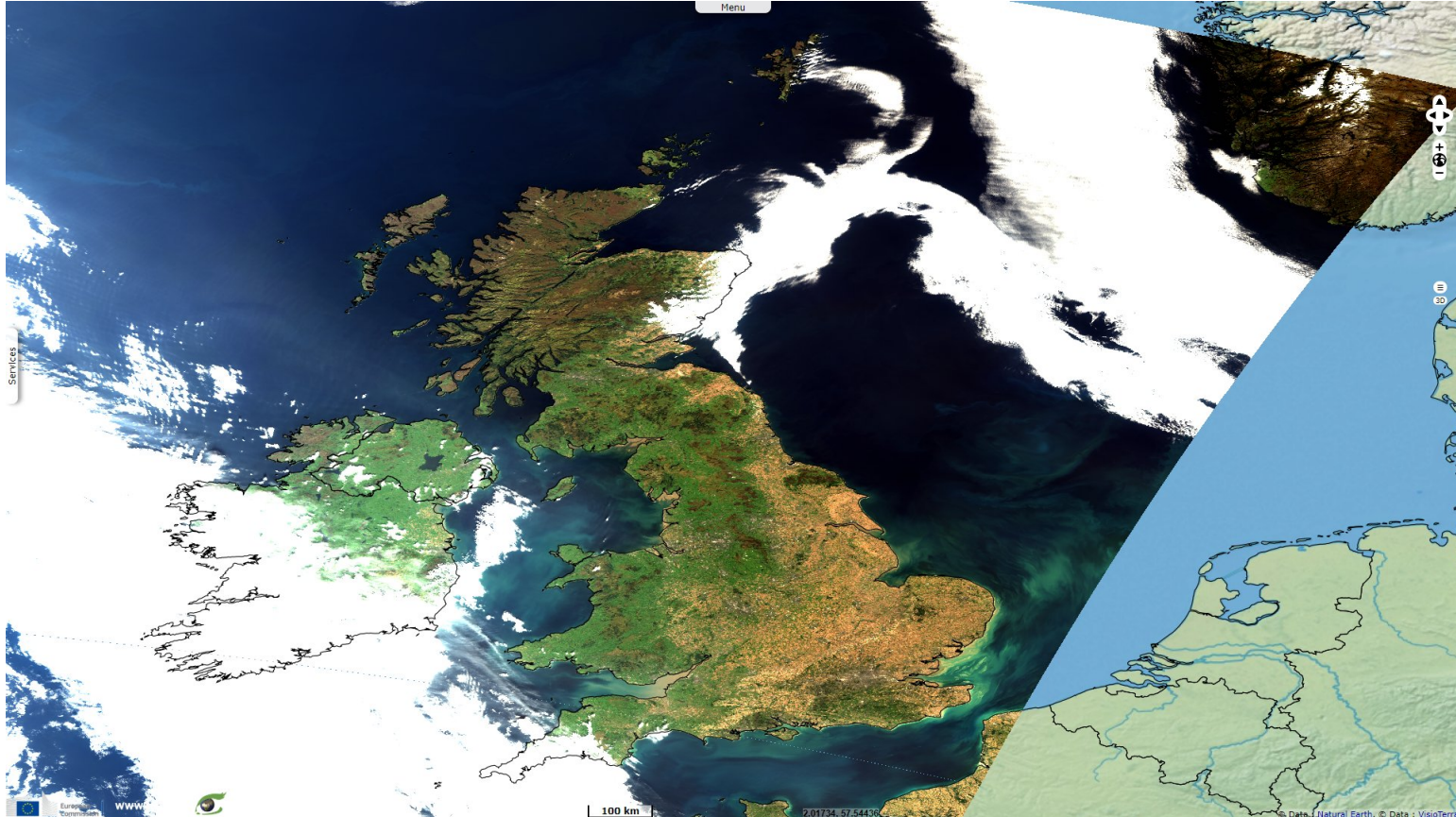


Fig. 2 - S3 SLSTR (21.09.2019) - S5,S3,S2 composite - With 67M which of 60M in GB, UK is the 22nd most populated country in the world. [2D view](#)




Fig. 3 - S1 (16-26.01.2020) - neg(vh,vv,vh) composite & column stretching vv - 100 years ago, it was the core of the largest empire in history [2D view](#)

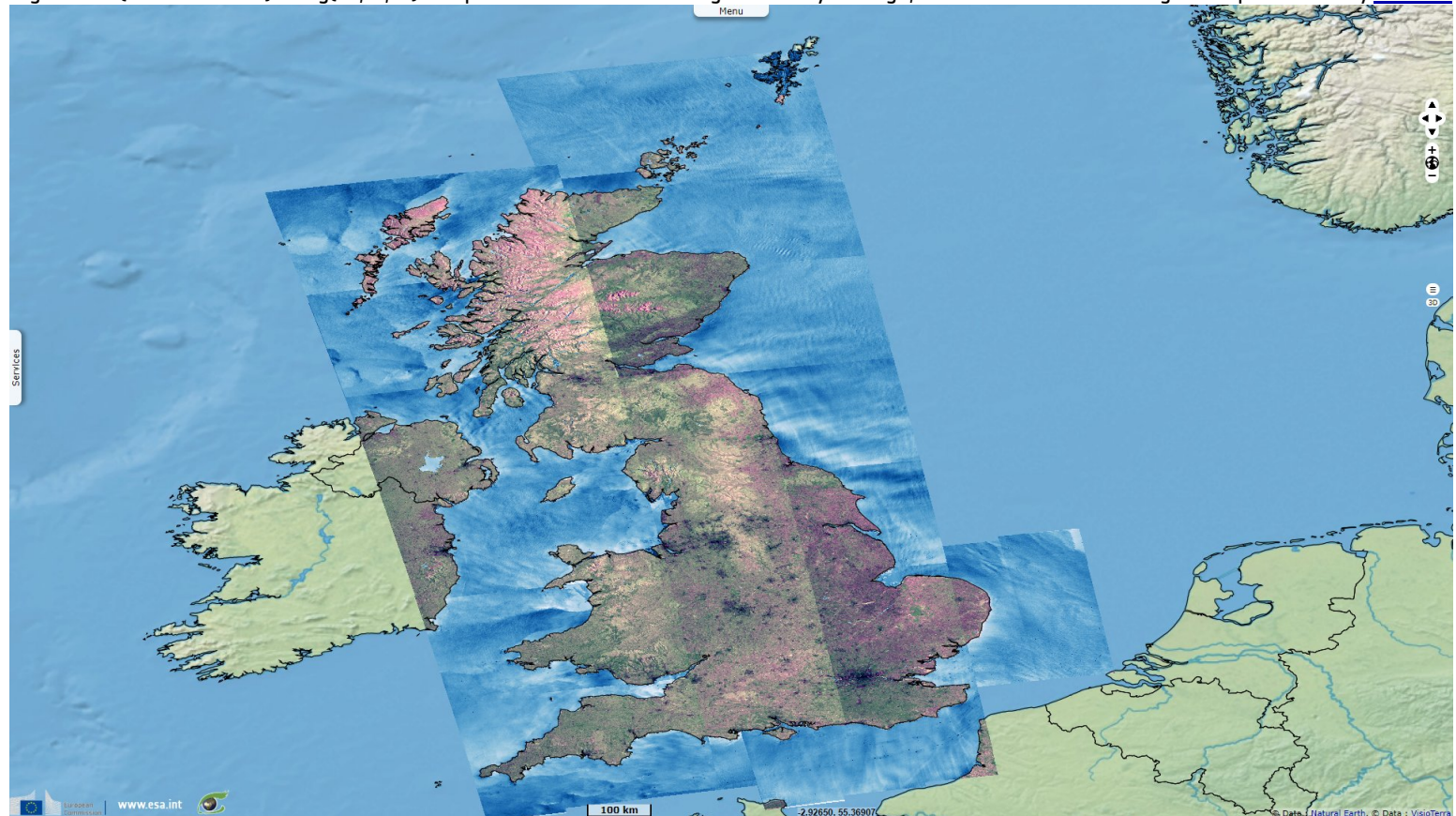
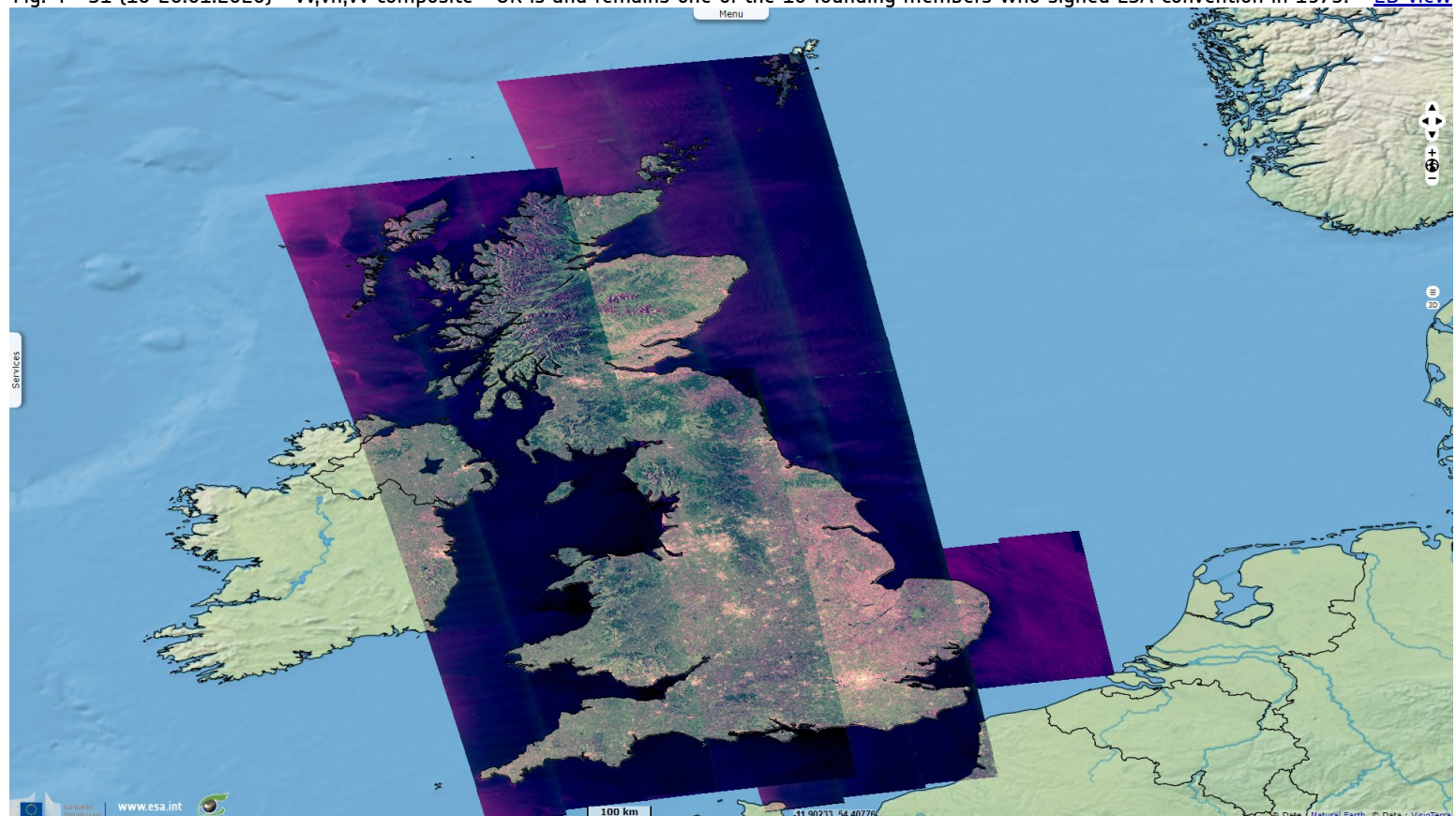














Fig. 4 - S1 (16-26.01.2020) - vv,vh,vv composite - UK is and remains one of the 10 founding members who signed ESA Convention in 1975. [2D view](#)



*The views expressed herein can in no way be taken to reflect the official opinion of the European Space Agency or the European Union.
Contains modified Copernicus Sentinel data 2019, processed by VisioTerra.*

More on European Commission space:							
More on ESA:				S-1 website	S-2 website	S-3 website	
More on Copernicus program:				Scihub portal	Cophub portal	Inthub portal	Colhub portal
More on VisioTerra:				Sentinel Vision Portal	Envisat+ERS portal	Swarm+GOCE portal	CryoSat portal