

Fish farming in Zadar, on the Croatian coast

Sentinel-1 CSAR IW acquired on 01 June 2018 at 05:02:08 UTC
Sentinel-2 MSI acquired on 02 June 2018 at 09:50:31 UTC

Author(s): Sentinel Vision team, VisioTerra, France - svp@visioterra.fr

Keyword(s): Food security, fish farming, pisciculture, coastal, archipelago, island, marine traffic, Croatia



[2D Layerstack](#)

Fig. 1 - Sentinel-1 (01.06.2018) - vv,vh,ndi(vh,vv) colour composite - View of the Adriatic coast near Zadar, Croatia.

[2D view](#)




Fig. 2 - Sentinel-1 - Fish farms south-east of Zadar, some of these breed Atlantic bluefin tuna, endangered by overfishing.

[2D animation](#) [2D view](#)





Fig. 3 - Sentinel-2 (02.06.2018) - 4,3,2 natural colour - Fish farms south of Zadar.

[3D view](#) [3D animation](#)



Fig. 4 - Sentinel-1 - Associated radar view showing the same cages.

[3D view](#)



The views expressed herein can in no way be taken to reflect the official opinion of the European Space Agency or the European Union.

More on European Commission space:								
More on ESA:				S-1 website	S-2 website	S-3 website		
More on Copernicus program:				SciHub portal	Cophub portal	Inthub portal	Colhub portal	
More on VisioTerra:				Sentinel Vision Portal	Envisat+ERS portal	Swarm+GOCE portal	CryoSat portal	Proba-V portal