



[2D Layerstack](#)

Ivindo park, last sanctuary of forests elephants

null acquired on **11 February 2000** at 00:00:00 UTC
Sentinel-2 MSI acquired on **15 December 2017** at 09:24:01 UTC
Sentinel-1 CSAR IW acquired on **29 July 2019** at 04:50:27 UTC

Author(s): Sentinel Vision team, VisioTerra, France - syp@visioterra.fr

Keyword(s): Land, forestry, primary forest, biodiversity, natural park, natural preserve, tourism, Gabon

Fig. 1 - S1 (29.07.2019) - vv,vh,ndi(vh,vv) colour composite - Gabon is a leader in natural preserves which represent over 10% of its territory. [2D view](#)

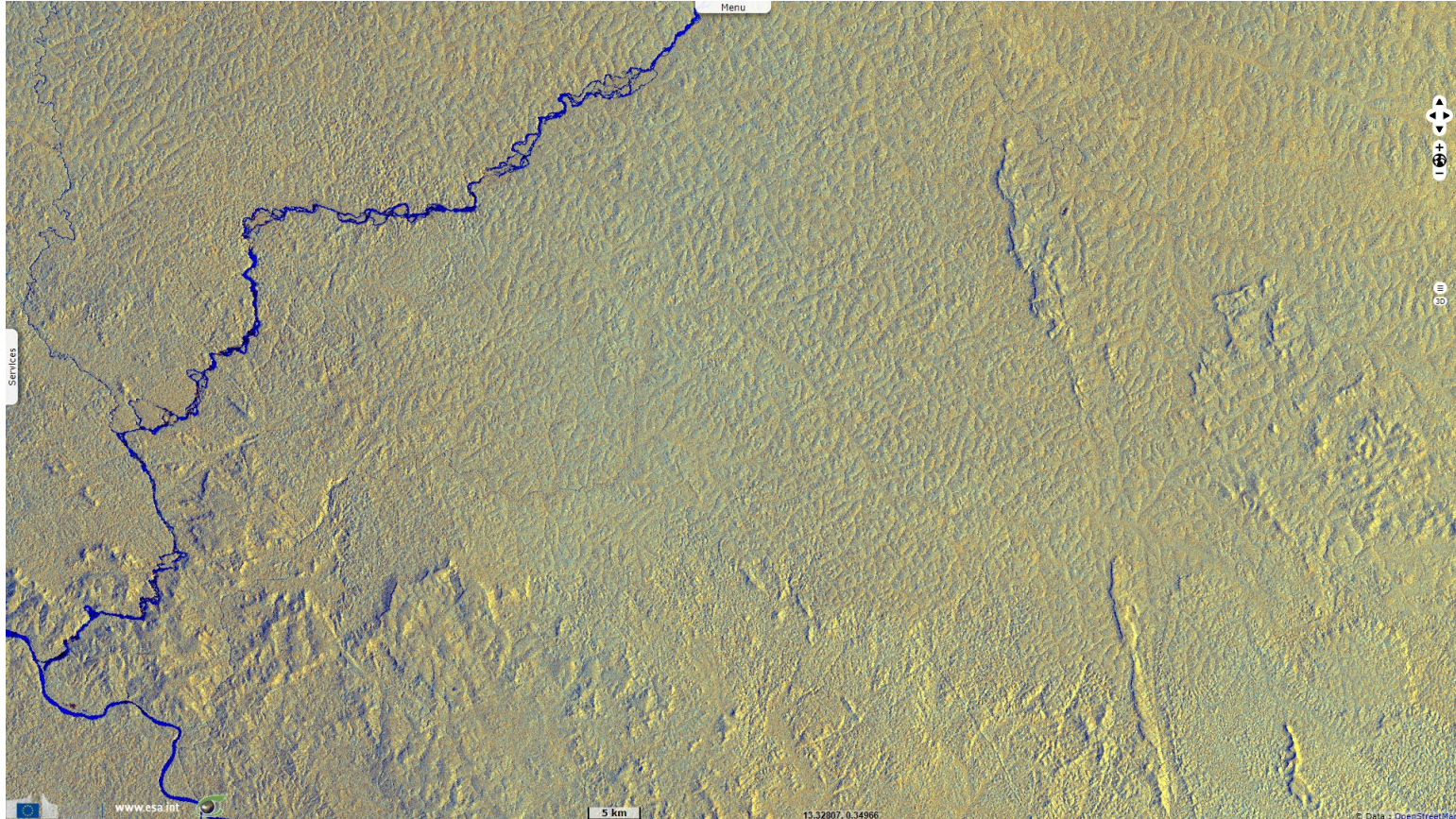


Fig. 2 - S2 (15.12.2017) - 12,11,2 color composite - Home to half of the World's forests elephants, Gabon is roamed by poachers. [2D view](#)




Fig. 3 - S1 (29.07.2019) - vv,vh,vv colour composite - Ivindo park is a natural park in north-east Gabon covered by pristine primary forest. [2D view](#)

















Fig. 4 - S2 (18.07.2019) - 8,4,3 colour composite - Baï de Langoué clearings & ponds are some of the best spots to observe fauna in Ivindo. [2D view](#)



*The views expressed herein can in no way be taken to reflect the official opinion of the European Space Agency or the European Union.
Contains modified Copernicus Sentinel data 2019, processed by VisioTerra.*

More on European Commission space:							
More on ESA:				S-1 website	S-2 website	S-3 website	
More on Copernicus program:				Scihub portal	Cophub portal	Inthub portal	Colhub portal
More on VisioTerra:				Sentinel Vision Portal	Envisat+ERS portal	Swarm+GOCE portal	CryoSat portal