

Pending yard near the coloured rooftops of Kilamba new city, Angola

Sentinel-1 CSAR IW acquired on **24 April 2015** from 17:32:05 to 17:32:30 UTC
Sentinel-2 MSI acquired on **20 June 2019** at 09:05:59 UTC
Sentinel-1 CSAR IW acquired on **07 August 2019** at 17:32:04 UTC

Author(s): Sentinel Vision team, VisioTerra, France - svp@visioterra.fr

Keyword(s): Urban planning, decentralisation, new city, urban growth, infrastructure, Angola



Fig. 1 - S2 (21.05.2016) - 4,3,2 natural colour - Coloured rooftops in Kilamba new city, an Angolan city 30km south of Luanda.

[2D view](#)

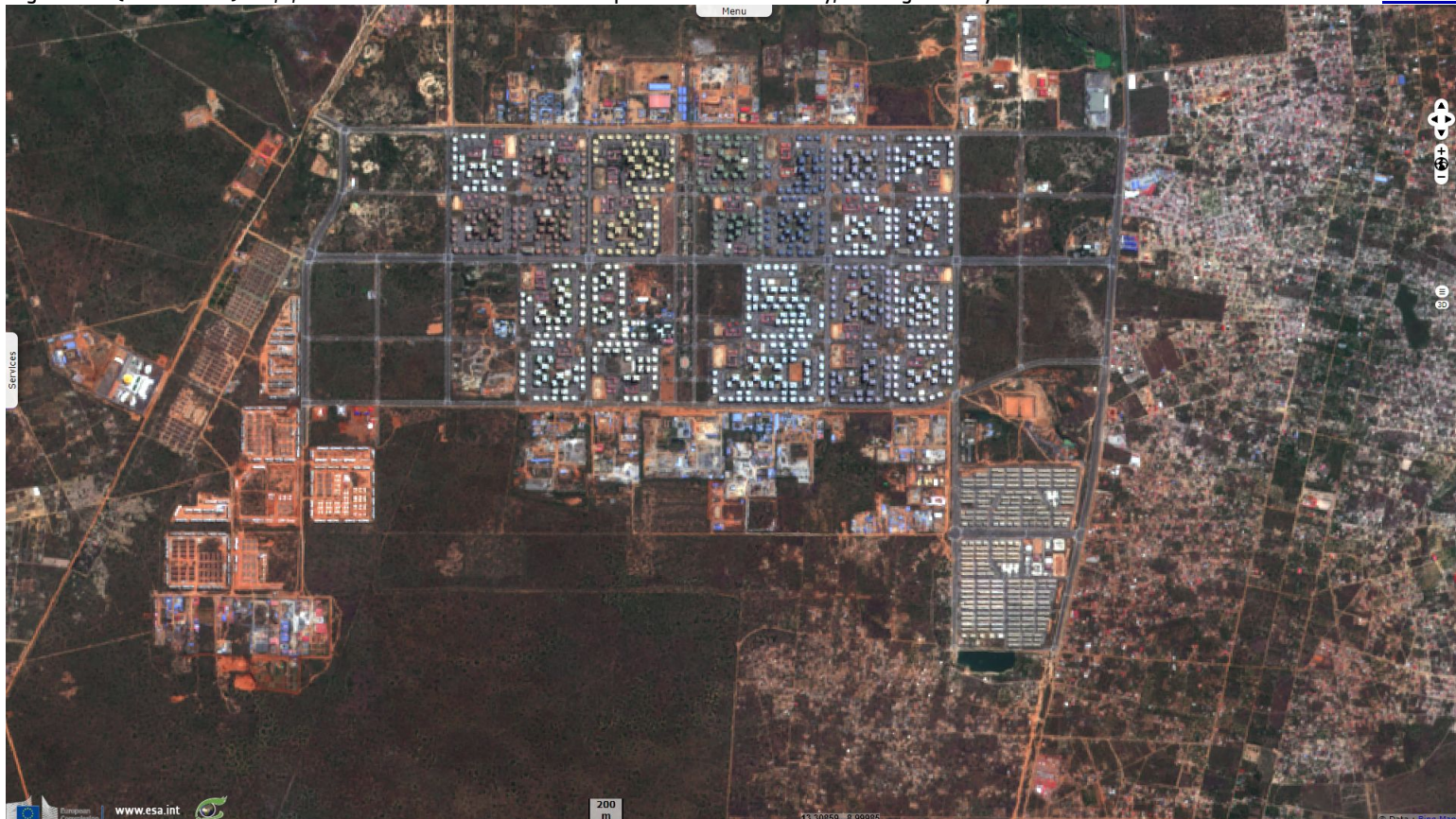


Fig. 2 - 25.07.2019 - Achieved in 2012 by its Chinese constructed, these residences are located amid Angolan slums.

[2D view](#)




Fig. 3 - S1 (24.04.2015) - vv,vh,vv colour composite - They lack adequate transport network & services but long sported unaffordable prices. [2D view](#)

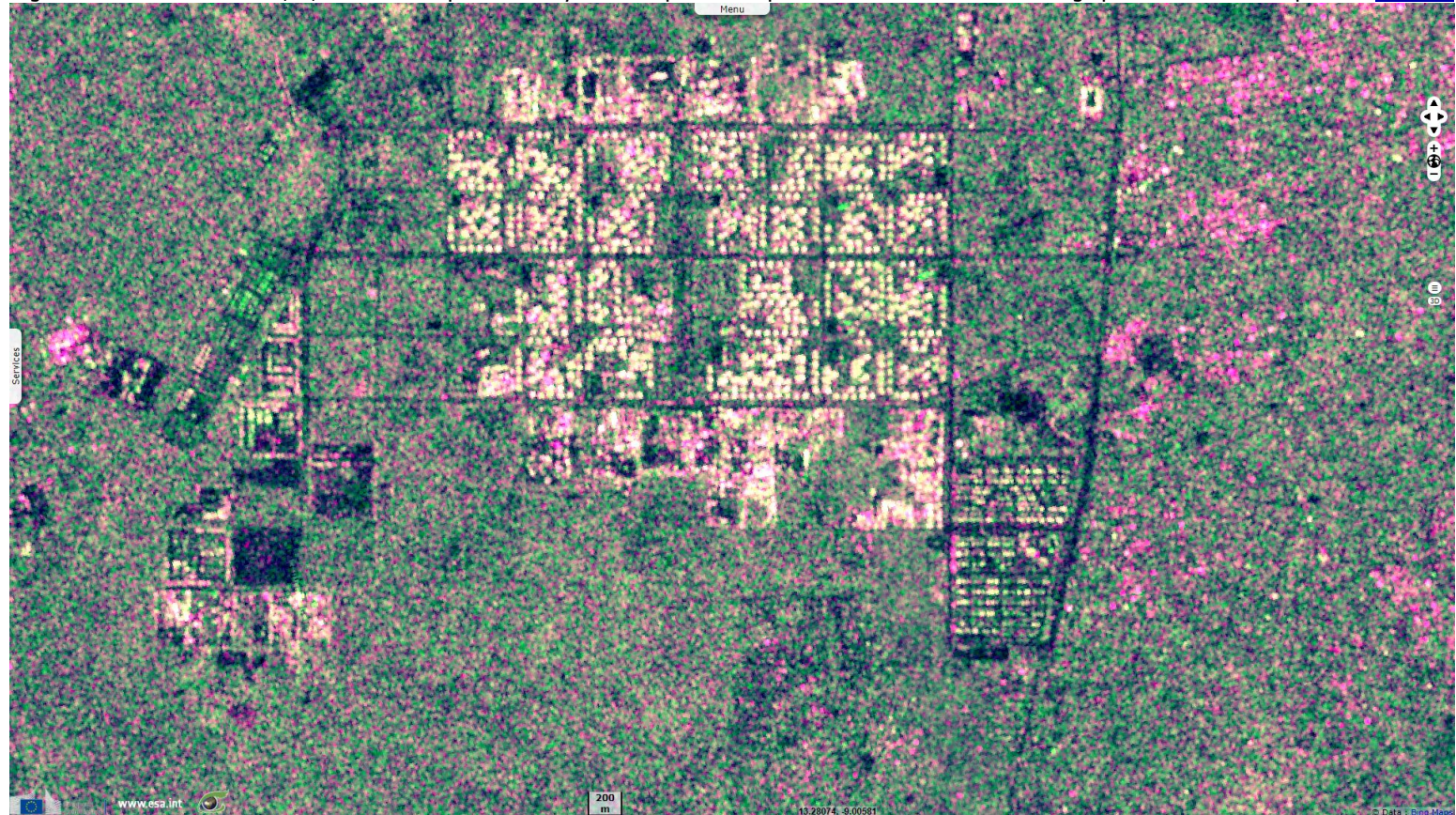
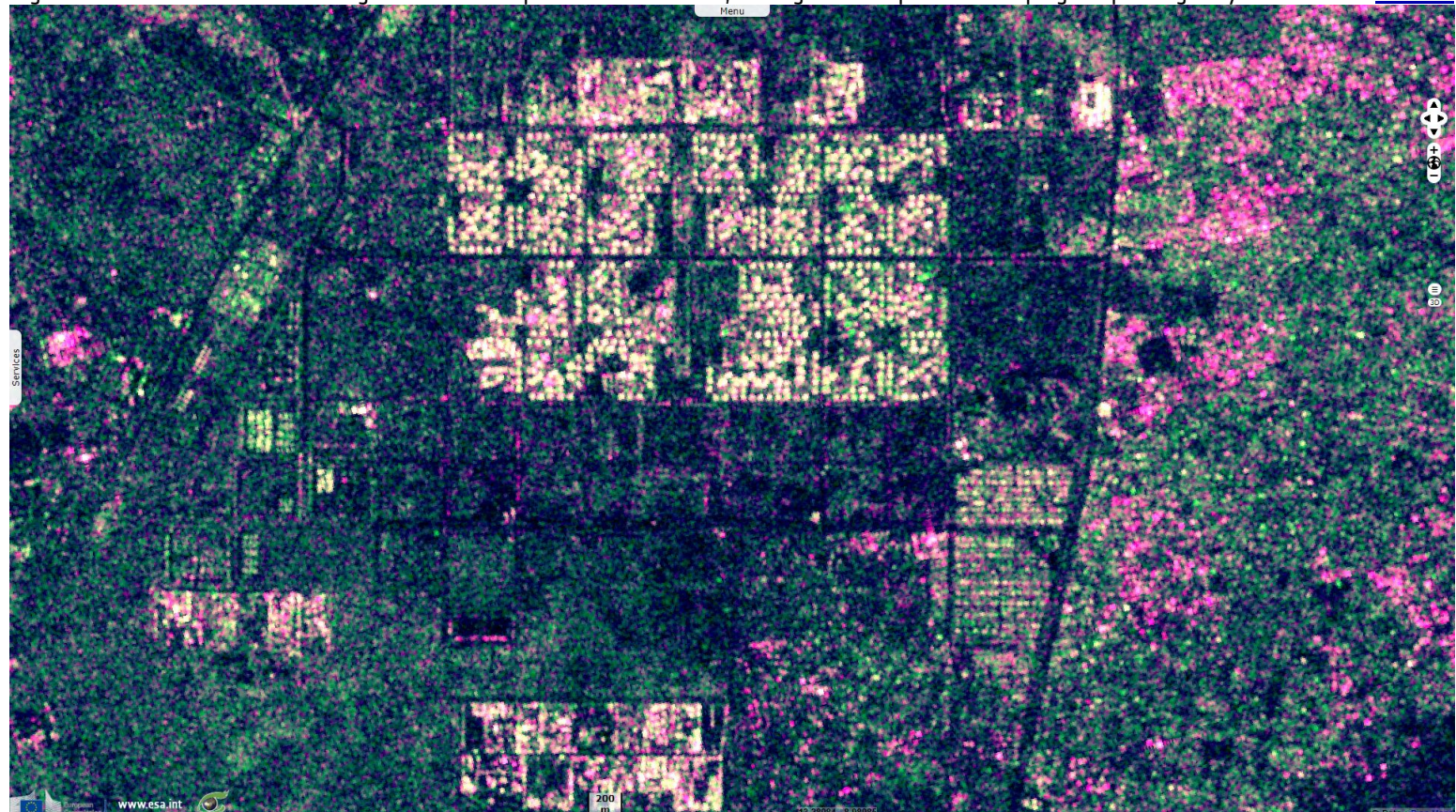


Fig. 4 - 07.08.2019 - It remained a ghost town until price were cut in half, leaving the next phase of the program pending for years. [2D view](#)



*The views expressed herein can in no way be taken to reflect the official opinion of the European Space Agency or the European Union.
Contains modified Copernicus Sentinel data 2019, processed by VisioTerra.*

More on European Commission space:						
More on ESA:				S-1 website	S-2 website	S-3 website
More on Copernicus program:				SciHub portal	Cophub portal	Inthub portal
More on VisioTerra:				Sentinel Vision Portal	Envisat+ERS portal	Swarm+GOCE portal
					CryoSat portal	