

Sentinel Vision
SED-1318
12 July 2023

Jashak salt dome, the Iranian mountain of salt

Sentinel-2 MSI acquired on **13 July 2023** at 07:06:29 UTC

Author(s): Sentinel Vision team, VisioTerra, France - syp@visioterra.fr

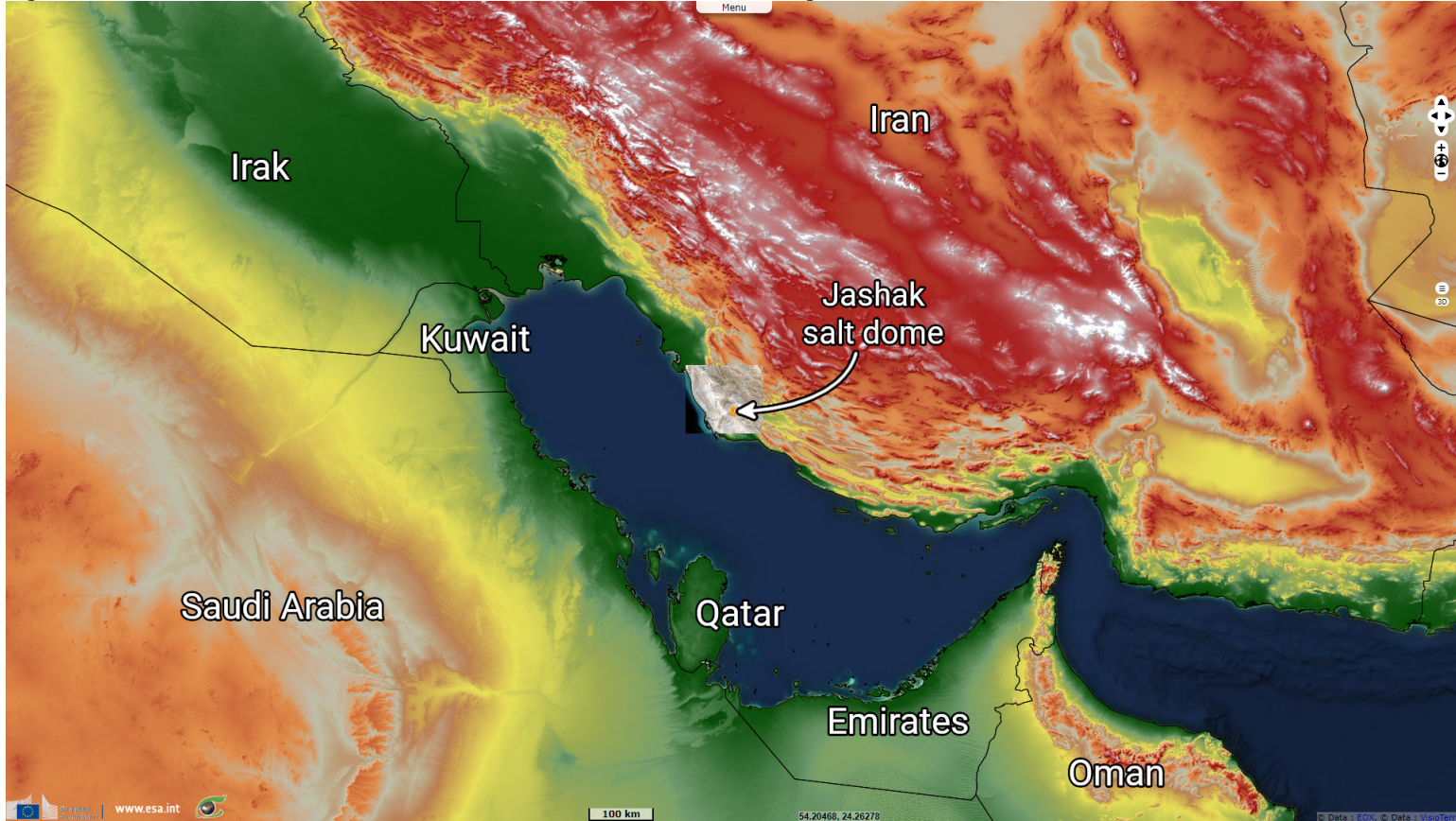
Keyword(s): Geology, UNESCO World heritage tentative list, Zagros mountain range, Iran



[2D Layerstack](#)


Fig. 1 - COP-DEM - The Jashak salt dome is located in the Southern Iran, in the Zagros mountains.

[2D view](#)















It is also called "Kuh-e-Namak" which means "mountain of salt" in persian.

Fig. 2 - S2 (13.07.2023) - This salt dome is around 400 metres thick. It is considered as one of the most beautiful of Iran's salt dome. [2D view](#) [3D view](#)



*The views expressed herein can in no way be taken to reflect the official opinion of the European Space Agency or the European Union.
Contains modified Copernicus Sentinel data 2023, processed by VisioTerra.*

More on European Commission space:							
More on ESA:				S-1 website	S-2 website	S-3 website	
More on Copernicus program:				Scihub portal	Cophub portal	Inthub portal	Colhub portal
More on VisioTerra:				Sentinel Vision Portal	Envisat+ERS portal	Swarm+GOCE portal	CryoSat portal