

Megafire in the Landes de Gascogne forest, SW France

Sentinel-2 MSI acquired on 08 July 2022 at 11:21:31 UTC
Sentinel-2 MSI acquired on 10 July 2022 at 11:06:29 UTC
Sentinel-2 MSI acquired on 12 July 2022 at 10:56:31 UTC
Sentinel-2 MSI acquired on 13 July 2022 at 11:21:19 UTC
Sentinel-2 MSI acquired on 17 July 2022 at 10:56:29 UTC
Sentinel-2 MSI acquired on 22 July 2022 at 10:56:31 UTC
Sentinel-2 MSI acquired on 23 July 2022 at 11:21:19 UTC
Sentinel-2 MSI acquired on 24 July 2022 at 10:46:29 UTC
Sentinel-2 MSI acquired on 25 July 2022 at 11:06:31 UTC

Author(s): Sentinel Vision team, VisioTerra, France - svp@visioterra.fr

Keyword(s): Land, forestry, emergency, wildfire, tourism, climate change, global warming, drought, France

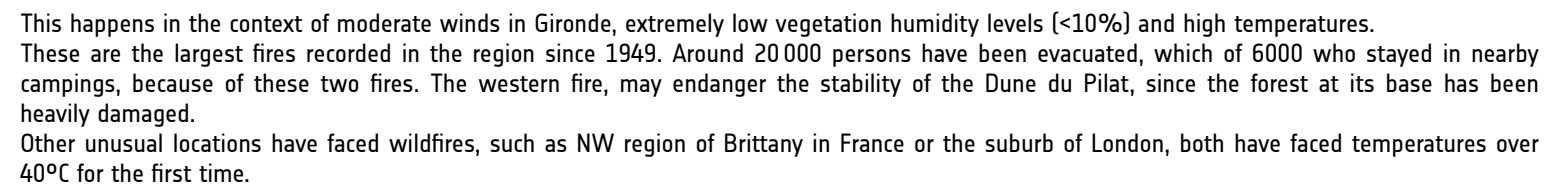
Fig. 1 - S2 (12.07.2022) - The Landes de Gascogne forest is located in south-western France, south of Bordeaux.

[2D view](#)






With a surface area of almost one million hectares, it is the largest artificial forest in Western Europe. It also encompasses the Dune du Pilat, the highest dune in Europe with 102.5 m (500 m wide from east to west and 2.7 km in length).

2D view



Contains modified Copernicus Sentinel data 2022, processed by VisioTerra.




 Funded by the EU and ESA
 SED-1113-SentinelVision
 powered by 