

# Large pre-Inca stronghold in a colourful Bolivian valley

Sentinel-2 MSI acquired on **02 June 2021** at 14:37:29 UTC  
Sentinel-2 MSI acquired on **06 August 2021** at 14:37:31 UTC

Author(s): Sentinel Vision team, VisioTerra, France - [svp@visioterra.fr](mailto:svp@visioterra.fr)

Keyword(s): River, Valley, Mountain range, infrastructure, Bolivia

[2D Layerstack](#)

Fig. 1 - S2 (02.06.2021) - A large archeological site has been found between Lake Titicaca and Lake Poopó.

[2D view](#)




Fig. 2 - S2 (02.06.2021) - It is located at the confluence of Chunga Mayu and La Paz rivers.

[3D view](#)






Fig. 3 - S2 (02.06.2021) - This colorful region is visible from space.

[3D view](#)




Fig. 4 - S2 (02.06.2021) - It is on a plateau dominating the confluence that the stronghold has recently emerged.

[2D view](#)



















Fig. 5 - S2 (02.06.2021) - At least a thousand years old, Inkataka castle has been built by a civilisation that predates Incas.

[3D view](#)



*The views expressed herein can in no way be taken to reflect the official opinion of the European Space Agency or the European Union.  
Contains modified Copernicus Sentinel data 2022, processed by VisioTerra.*

More on European Commission space:							
More on ESA:				<a href="#">S-1 website</a>	<a href="#">S-2 website</a>	<a href="#">S-3 website</a>	
More on Copernicus program:				<a href="#">Scihub_portal</a>	<a href="#">Cophub_portal</a>	<a href="#">Inthub_portal</a>	<a href="#">Colhub_portal</a>
More on VisioTerra:				<a href="#">Sentinel Vision Portal</a>	<a href="#">Envisat+ERS_portal</a>	<a href="#">Swarm+GOCE_portal</a>	<a href="#">CryoSat_portal</a>