

6th Satellite Soil Moisture and Application Workshop held at Perugia, Italy

Sentinel-2 MSI acquired on 11 January 2020 at 10:02:59 UTC
Sentinel-1 CSAR IW acquired on 16 May 2022 at 17:06:24 UTC
Sentinel-1 CSAR IW acquired on 28 May 2022 at 17:06:24 UTC

Author(s): Sentinel Vision team, VisioTerra, France - svp@visioterra.fr

Keyword(s): Land, urban, conference, ESA, Italy



[2D Layerstack](#)

Fig. 1 - S1 (16 & 26.06.2022) - Perugia is the capital city of Umbria in central Italy, located in the Appenines between Rome and Rimini [2D view](#)




Fig. 2 - S2 (11.01.2020) - The city was the host of the "6th Satellite Soil Moisture Validation and Application Workshop". [2D view](#)
















Fig. 3 - S2 (11.01.2020) - The workshop was held in Palazzo dei Priori on 7th June and in Sina Brufani on 8th and 9th June.

[2D view](#)



*The views expressed herein can in no way be taken to reflect the official opinion of the European Space Agency or the European Union.
Contains modified Copernicus Sentinel data 2022, processed by VisioTerra.*

More on European Commission space:							
More on ESA:				S-1 website	S-2 website	S-3 website	
More on Copernicus program:				SciHub portal	Cophub portal	Inthub portal	Colhub portal
More on VisioTerra:				Sentinel Vision Portal	Envisat+ERS portal	Swarm+GOCE portal	CryoSat portal



Funded by the EU and ESA

SED-1089-SentinelVision

